



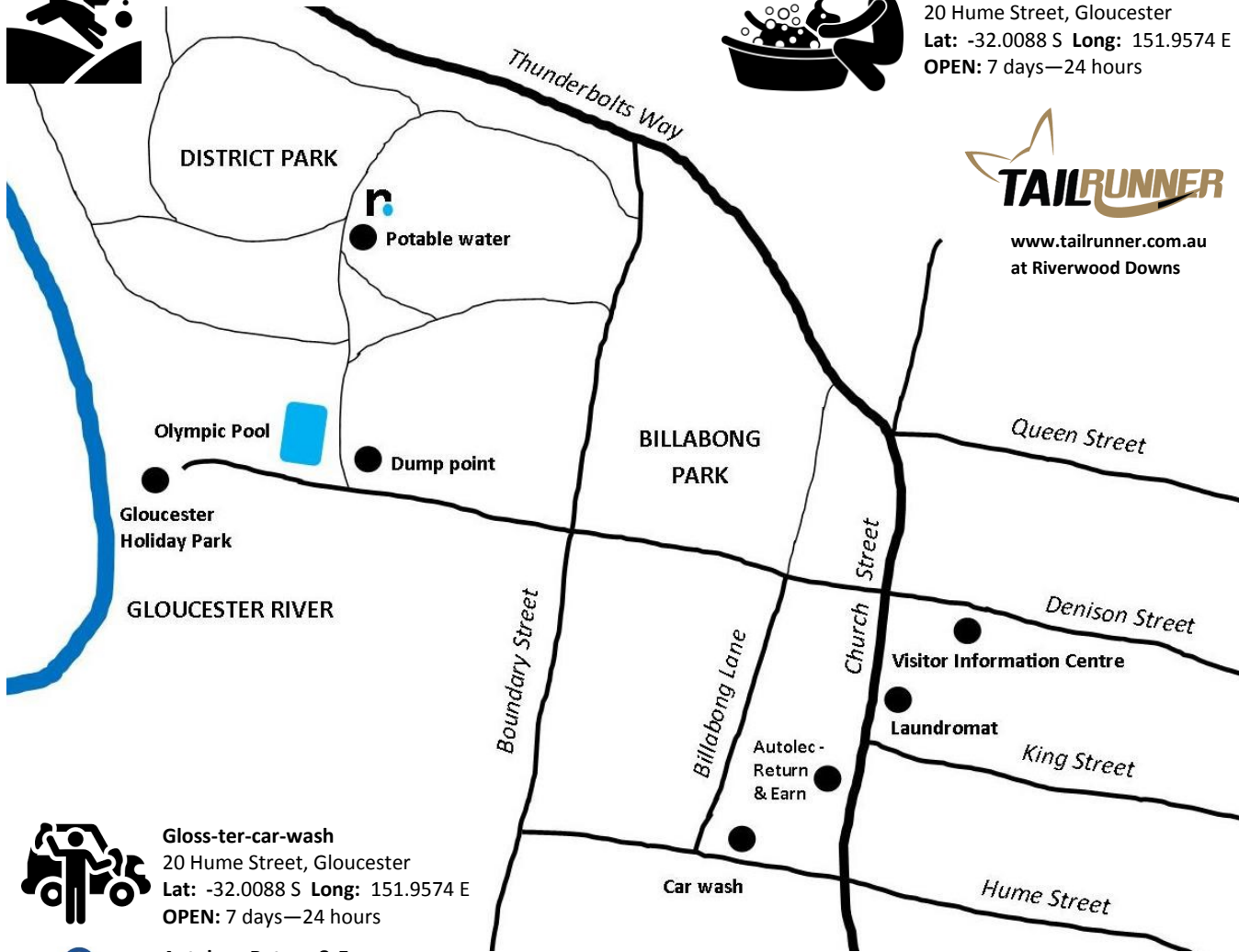
Off Leash Area



Gloucester Dog Wash
20 Hume Street, Gloucester
Lat: -32.0088 S Long: 151.9574 E
OPEN: 7 days—24 hours



www.tailrunner.com.au
at Riverwood Downs



Gloss-ter-car-wash
20 Hume Street, Gloucester
Lat: -32.0088 S Long: 151.9574 E
OPEN: 7 days—24 hours



Autolec - Return & Earn
89 Church St, Gloucester
Lat: -32.0084 S Long: 151.9576 E
OPEN: Mon to Fri - 8am to 6pm
Sat - 8am to 12noon



Waste disposal - Gloucester Landfill
385 Thunderbolts Way, Gloucester
Lat: -31.9762 S Long: 151.9354 E
OPEN: Tue to Fri - 7.30pm to 4pm
Sat to Sun - 11am to 4pm

Gloucester Visitor Information Centre

27 Denison Street Gloucester 2422
New South Wales AUSTRALIA

02 6538 5252
vic.information@MidCoast.nsw.gov.au
www.gloucestertourism.com.au



Camping with dogs

Barrington Tops Hinterland



Dogs are welcome in many campgrounds in the region including State Forests, reserves and some private campgrounds. All campgrounds request that owners keep their dogs under control and clean up after their pets.

Barrington Tops - State Forest Manning River Campground

Alongside the upper Manning River on Pheasant Creek Rd suitable for 2WD and smaller camper-trailers. A popular spot for freshwater fishermen. **Sites** : 5 **Cost**: Free



Barrington Tops Forest Road Camp Cobark

On the way to Barrington Tops about 30 mins from Gloucester, located alongside the Cobark River on a large working cattle property. Also offers horse riding, pony rides, pony school. **Sites**: 200 + **Cost**: variable - book 6558 5524



The Bucketts Way

Stroud Showground

Stroud Showground is a public space, used for dog walking and various sporting activities. Campsites are available at reasonable rates; BYO drum fire place, free pool nearby
Sites: 40 **Cost:** \$18 per site per night - book 4994 5204



Monkerai

Riverwood Downs

Riverwood Downs is a large campground that caters for all styles of campers, including those that prefer to stay in log cabins. **Sites :** 130 **Cost:** variable - book 4994 7112



Thunderbolts Way

Gloryvale Reserve

24km north of Gloucester on the Thunderbolts Way. Enjoy riverside camping on the Manning River, great for fishing, swimming and canoeing. **Sites:** 15 **Cost:** Free



Bretti Reserve

Bretti is located 35kms north of Gloucester along Thunderbolts Way, situated at the junction of the Manning & Barnard rivers. Great for canoeing and surf mat rides down the river. **Sites:** 50 **Cost:** free



Copeland

Copeland Reserve

Close to Copeland Tops State Conservation Area, Copeland Common is a large open space close to the creek & road 15km from Gloucester heading toward Barrington Tops. **NOTE:** There are no toilet facilities. **Sites:** 20 **Cost:** Free



Barrington River

Poleys Place

Located on the Barrington River, 9km from Gloucester on Thunderbolts Way. The campground is a working cattle farm situated on the Barrington River. Pet friendly.
Sites: 150 **Cost:** variable—book 6558 4220



Barrington Reserve

Barrington Reserve is an easy access campsite only 7km north of Gloucester, right on the Barrington River. Enjoy swimming in the river, canoeing and fishing.
Sites: 7 **Cost:** small fee - book 6558 4249




Gloucester Town

Gloucester Holiday Park

Located in Gloucester District Park on the banks of the Gloucester River. Powered and unpowered sites, kiosk, gas BBQs, tennis court, basketball area and mini-golf available on site. **Sites:** 110 **Cost:** variable - book 6558 1720





Gloucester Laundromat
Shop 6/78 Church St, Gloucester
Lat: -32.0077 S **Long:** 151.9585 E
OPEN: 7 days - 6am to 8.30pm

 Horse riding	 Pets welcome
 BYO drinking water	 Riverside
 Campsites	 Caravan access
 Use available fire pits	 4WD access only
 BYO firewood	 Long drop toilets
 Electric BBQ on site	 Hot showers
 Picnic tables	 Flushing toilets

Upper Manning Valley

Cundle Flat Farm

60 minutes from Gloucester on 350 acres on the Manning River. Cundle Flat Farm offers free form campsites, fireplaces, toilets and showers with bunkhouse and cabins on site.
Sites: 18 **Cost:** variable- book 6550 7565




Chichester (East) State Forest

Access to these campgrounds is via Stroud Hill Road, Monkerai Road, Main Creek Road to Skimmings Gap. Maps work better than GPS in this area.

Telegherry Forest Rest Area

Escape to the foothills of the Barrington Tops. On the way you'll find an open air museum of old logging machinery plus a number of short trails to keep the kids busy.



Frying Pan Creek

On the banks of the Telegherry river this campsite is a popular spot with trail bike riders. The start of the Problem Creek track starts from this campground.



Coachwood

On the opposite bank of the Telegherry river is Coachwood, a popular campsite for family groups and those who enjoy keeping cool in the river



Currawong

Access to Currawong is by 4WD due to a variable depth river crossing. It's a quiet campsite with easy access to the Telegherry river for paddling and swimming.

